










EXHIBIT SITE MAP

Love Field Airport Prescott, Arizona

-  City of Prescott Well
-  Other Area Well
-  Area of Well Inventory
-  Existing Water Mains
-  Booster Pump Station
-  Storage Tank
-  Section Boundary
-  Minor Road
-  Major Road (Highway)



PROJECT LOCATION MAP
AIRPORT PRODUCTION WELL NO. 5